


R: JAMES M. PALMER
ADDRESS: 925 VASSAR N.E.
K. I.

D. T. MORRISON
2929 Monte Vista Blvd., N. E.
ALBUQUERQUE, NEW MEXICO

Phone 67364

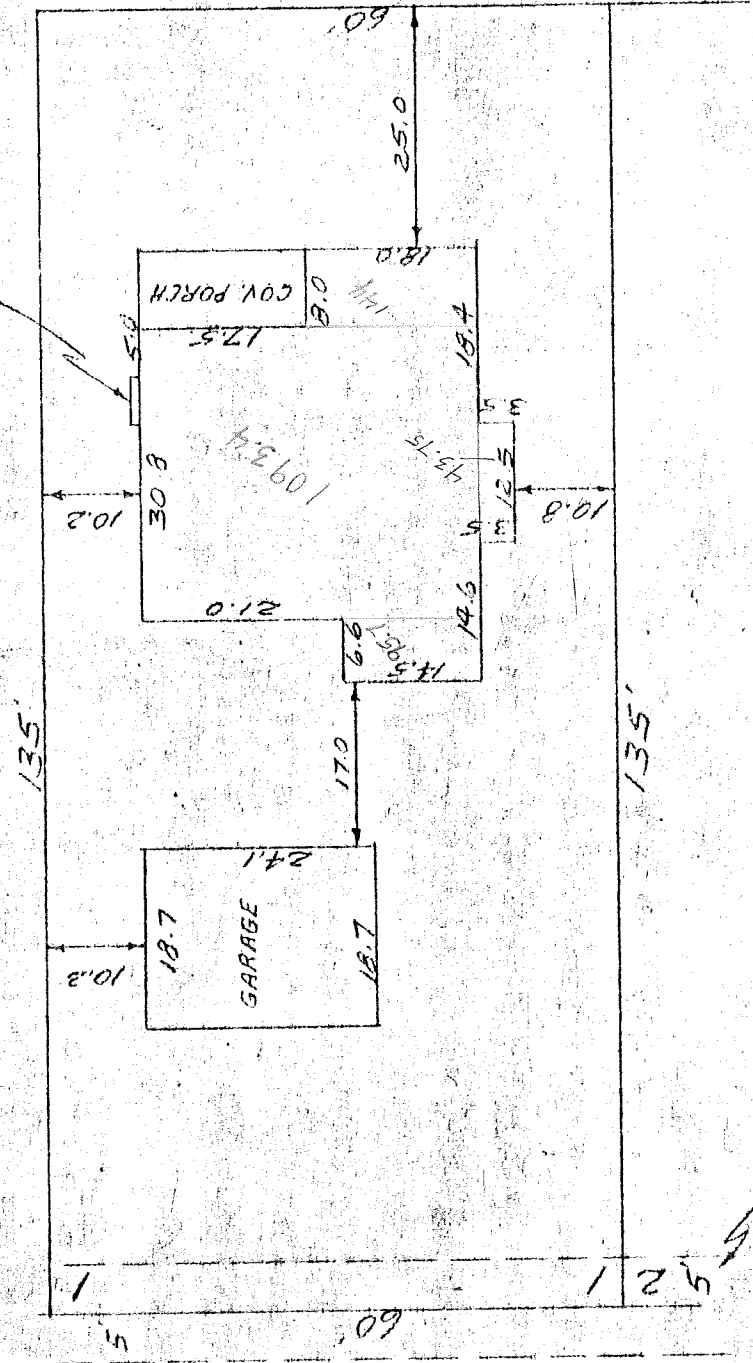
609775



SCALE: 1" = 20'

MARBLE AVE N.E.

VASSAR AVE N.E.

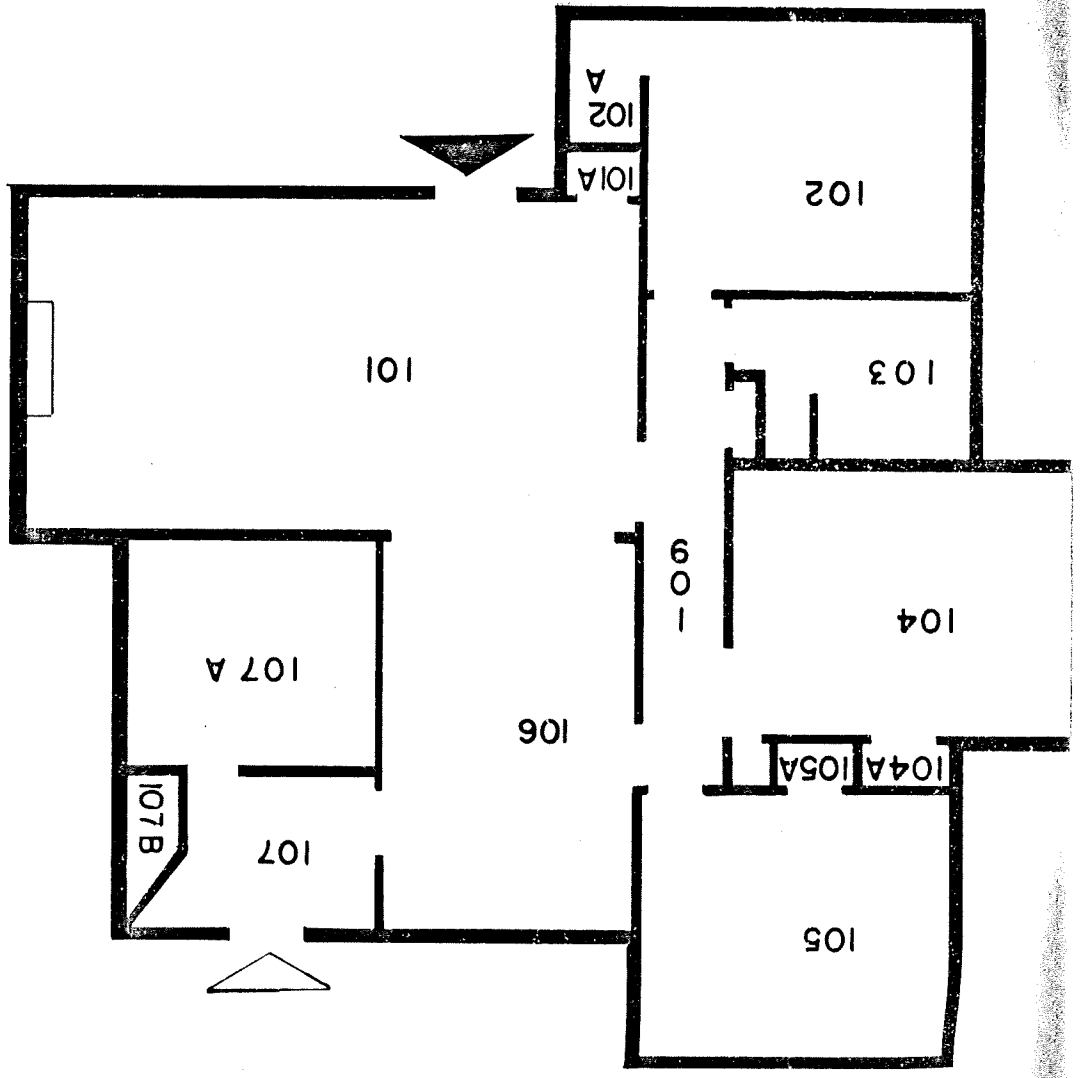



UTILITY EASEMENT

1 5710.85
1 377/A

No. 1010 do hereby certify


BUILDING NO 221
INSTITUTION UNIVERSITY OF NEW MEXICO
FLOOR FIRST
BUILDING 925 VASSAR
GROSS SQUARE FEET 1,443



FOR: JAMES M. PALMER
ADDRESS: 925 VASSAR N.E.
R. M. I.

D. T. MORRISON
2929 Monte Vista Blvd., N.E.
ALBUQUERQUE, NEW MEXICO
Phone, 6-7364

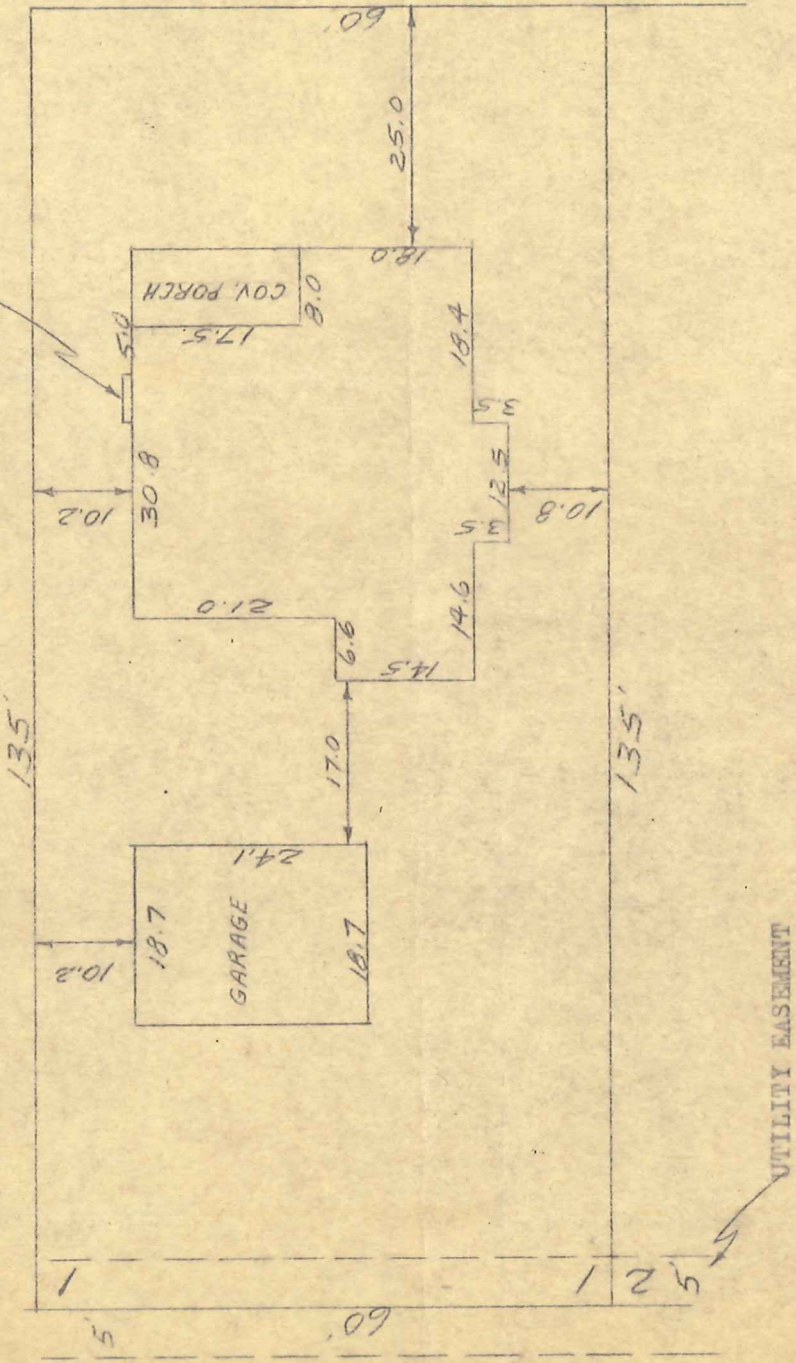
609775



SCALE: 1" = 20'

MARBLE AVE. N.E.

1' x 5' FIREPLACE



I, D. T. Morrison, New Mexico Registered Land Surveyor No. 1010, do hereby certify that I have checked the location of the house, garage and out-buildings on the following described real estate: All of Lot 1, Block 3 of the Sunrise Call Unit No. 2 Addition to the City of Albuquerque, New Mexico.

and I further certify that the location of the improvements on said real estate are as shown on the above drawing and that the location of the utility easements as shown on the plat of the above addition are also as shown on the above drawing and that there are no encroachments on the above described real estate and the same is true and correct to the best of my belief and knowledge.

IN WITNESS WHEREOF, this certificate is executed at Albuquerque, New Mexico on this 10th day of October, 1956

D. T. Morrison
Land Surveyor